Redistricting Plan 2b

City of Hyattsville

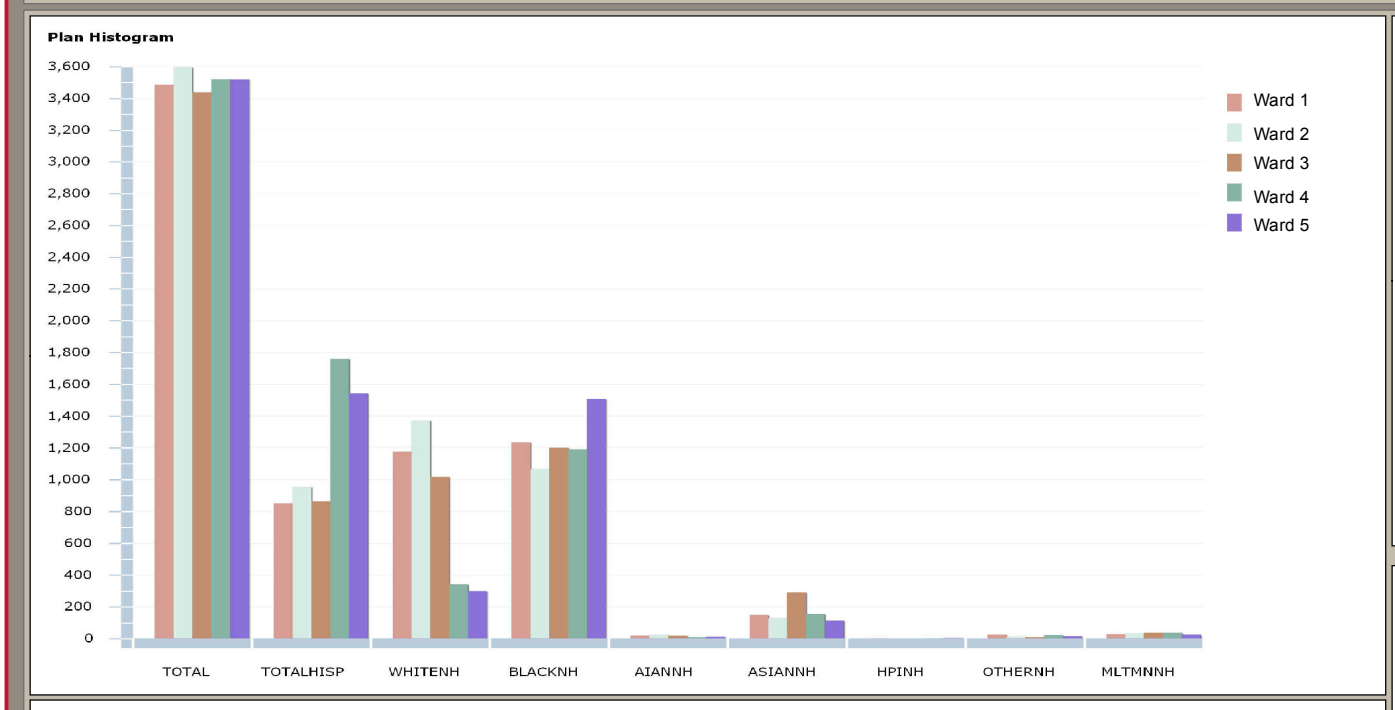

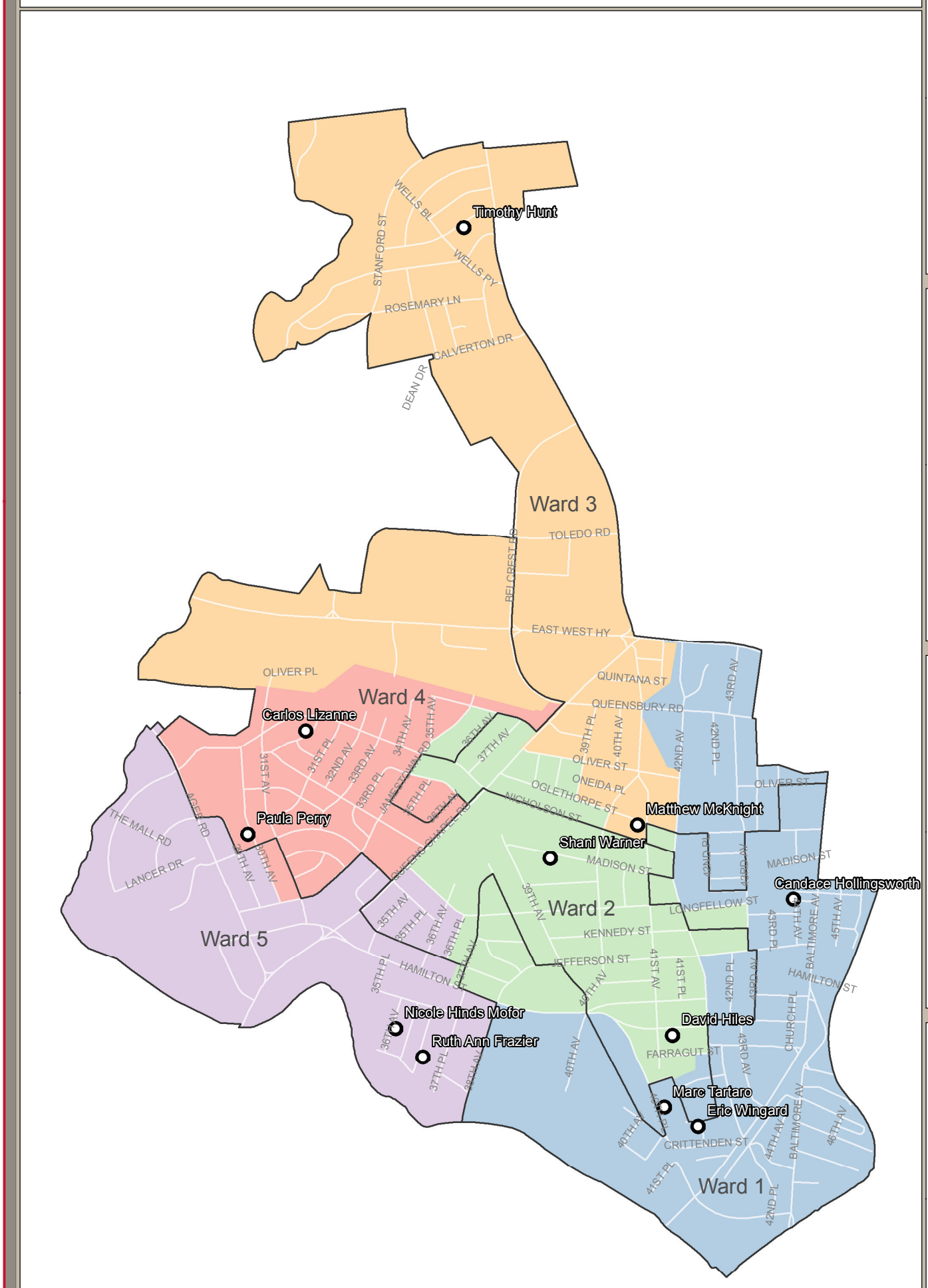

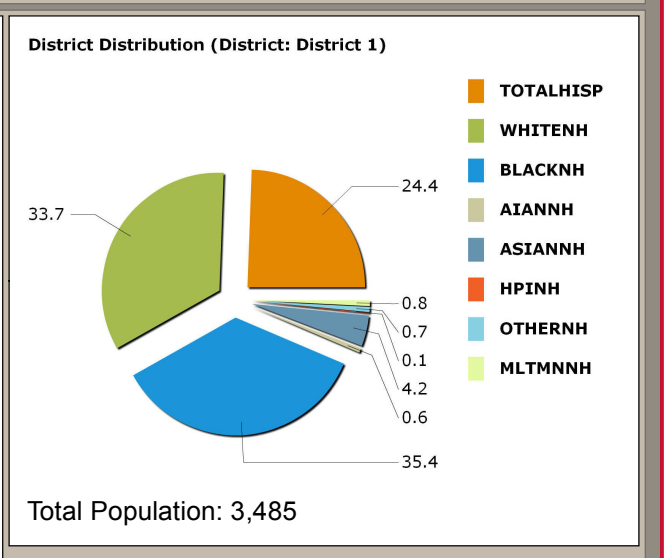

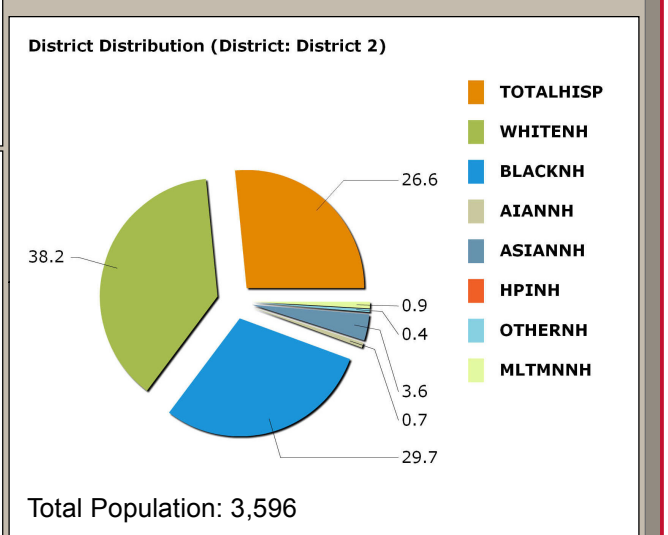

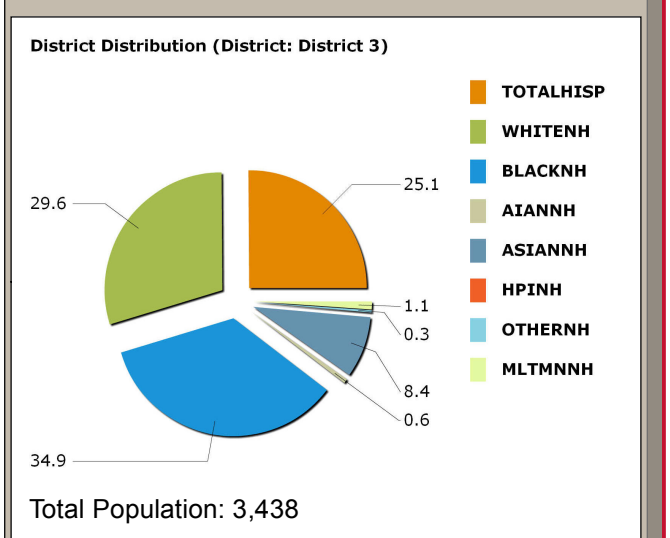

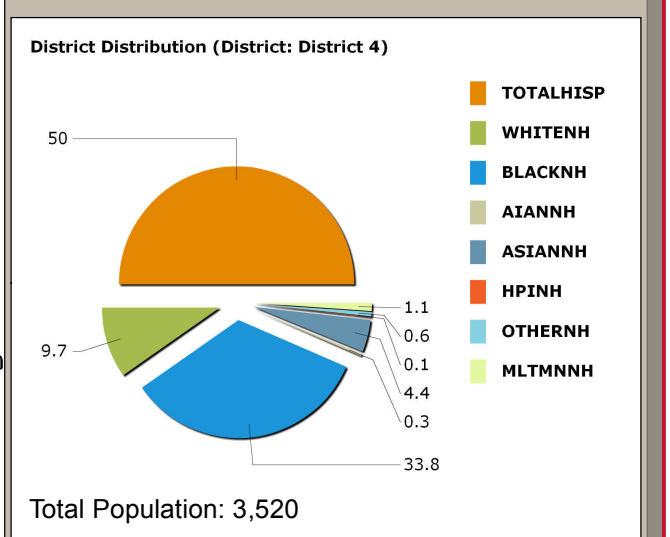

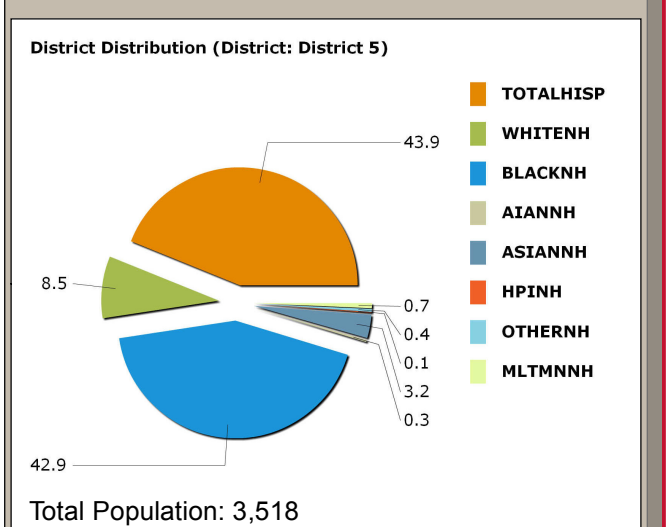

0 1,375 2,750 5,500 8,250 11,000 Feet

N W E S

Current Districting Plan

- Council Member Residence
- Current Ward Boundary

Proposed Redistricting Plan

- New Ward 1
- New Ward 2
- New Ward 3
- New Ward 4
- New Ward 5

Map created by Andrew Diaz
March 28, 2012
City of Hyattsville
Community & Economic Development
www.hyattsville.org
(301) 985-5000

Projected Coordinate System: NAD 1983 StatePlane Maryland FIPS 1900 Feet
Data Source: City of Hyattsville